Approved For Release 2000/08/04 : CIA-RDP78-05867A000300910030-4

PHOTO NO.			LONGITUDE
000571	M-2212	C	55 10N / 59 40E

COUNTRY	PROVINCE
USSR	WAC 164A

AREA NO.	SUBJECT	SUBJECT	SUBJECT	SUBJECT	SUBJECT	SUBJECT	SUBJECT	SUBJECT
	A48							

ZLATOUST CONTROL PA
NEL AT HES IN LENIN

Hydroelectric Station

25X1A (17)

DATE OF PHOTO		TYPE	QUALITY	CLASS	NO. OF CARDS	SOURCE
Oct.	58	1	1	2	1	[redacted]

CLASSIFICATION ~~Secret~~ CAPTIONED BY

Approved For Release 2000/08/04 : CIA-RDP78-05867A000300910030-4

FORM NO. 174 1 JUN 55 USE PREVIOUS EDITIONS

PHOTO ANALYSIS REPORT

GPO 936984 (20)

Approved For Release 2000/08/04 : CIA-RDP78-05867A000300910030-4

PHOTO NO. 5808/15 | USCC/AF NO. M-2212 | STRIP | FRAME C | LATITUDE 55 10 N | LONGITUDE 59 40 E

COUNTRY: USSR | PROVINCE: WAC 164A

AREA NO.	SUBJECT	SUBJECT	SUBJECT	SUBJECT	SUBJECT	SUBJECT	SUBJECT	SUBJECT
	ZLATOUST			SWITCHYARD				
	EQUIPMENT			AT		HES		IN
	LENIN							

Part 1 of 3-part panorama.
See CIA _____ Hum _____ [48-B-13-48-B-11].

25X1A [redacted]

DATE OF PHOTO	TYPE	QUALITY	CLASS	NO. OF CARDS	S
Oct. 58	4	1	2	2	

CLASSIFICATION: Secret | CAPTIONED BY: [illegible]

Approved For Release 2000/08/04 : CIA-RDP78-05867A000300910030-4

FORM NO. 174 1 JUN 58 USE PREVIOUS EDITIONS — PHOTO ANALYSIS REPORT — GPO 936984 (20)

Approved For Release 2000/08/04 : CIA-RDP78-05867A000300910030-4

PHOTO NO. 58093 | CASE NO. 11-2213 | CLASSIFICATION — SECRET

COUNTRY 11 | PROVINCE

AREA NO.	SUBJECT	SUBJECT	SUBJECT	SUBJECT	SUBJECT	SUBJECT	SUBJECT	SUBJECT
L —	L T	C W I T C H Y A R D						
E Q U I P M E N T	A T	H E S	I N					
L E N I N								

Part 2 of 3-part panorama. See CIA Film [48-B-13-48-B-11].

25X1A [redacted]

DATE OF PHOTO	TYPE	QUALITY	CLASS	NO. OF CARDS	SO
Oct. 58	4	1	2	2	

CLASSIFICATION Secret | CAPTIONED BY

Approved For Release 2000/08/04 : CIA-RDP78-05867A000300910030-4

FORM NO. 174 1 JUN 59 USE PREVIOUS EDITIONS

PHOTO ANALYSIS REPORT

GPO 936964 (20)

Approved For Release 2000/08/04 : CIA-RDP78-05867A000300910030-4

PHOTO NO. 380977 | LATITUDE 55 10N | LONGITUDE 59 40E

COUNTRY | PROVINCE

AREA NO.	SUBJECT	SUBJECT	SUBJECT	SUBJECT	SUBJECT	SUBJECT	SUBJECT	SUBJECT
	5 [illegible] T 10					WHITE CHYAK 20		
	EQUIPMENT 30					HES		IN 40
	LENIN 45		50					

Pr - 3 of 3 -

Src CIA [illegible] - E - 13 -

49 - 11].

ILLEGIB (17)

DATE OF PHOTO			TYPE	QUALITY	CLASS	NO. OF CARDS
Oct.	5	8	4	1	S	1

CLASSIFICATION | CAPTIONED BY

[redacted]

Approved For Release 2000/08/04 : CIA-RDP78-05

FORM NO. 174 USE PREVIOUS EDITIONS
1 JUN 50

PHOTO ANALYSIS REPORT (20)

Approved For Release 2000/08/04 : CIA-RDP78-05867A000300910030-4

PHOTO NO.	LOT NO.	STRIP NO.	FRAME NO.	LATITUDE
380928	M-2212	C	55 10N	59 40 E

COUNTRY: USSR

PROVINCE: WA-C- 164-A

AREA NO.	SUBJECT	SUBJECT	SUBJECT	SUBJECT	SUBJECT	SUBJECT	SUBJECT	SUBJECT
	A4M							

ZLATOUST SWITCH YARD

DATES TIN LENIN

Hydroelectric Power Station

Part 1 of 4-part panorama. See CIA [illegible] thru [illegible]

25X1A

DATE OF PHOTO	TYPE	QUALITY	CLASS	NO. OF CARDS	SOU
Oct. 58	3	1	2	1	[redacted]

CLASSIFICATION: Secret

CAPTIONED BY

Approved For Release 2000/08/04 : CIA-RDP78-05867A000300910030-4

FORM NO. 174 1 JUN 58 USE PREVIOUS EDITIONS

PHOTO ANALYSIS REPORT

GPO 936964 (20)

Approved For Release 2000/08/04 : CIA-RDP78-05867A000300910030-4

PHOTO NO. 880979 | LOT NO. M-2212 | PRINT | COVERAGE C | LATITUDE 55 18 N | LONGITUDE 59 40 E

COUNTRY USSR | PROVINCE WAC 164A

AREA NO.	SUBJECT A4M	SUBJECT	SUBJECT	SUBJECT	SUBJECT	SUBJECT	SUBJECT	SUBJECT

ZLATOUST 10 SWITCH 18 YARD & 28 POWER 30 HOUSE 35 AT 40 ESTUARY 45 IN 50 LENIN

Hydroelectric Power Station

Part 2 of 4-part panorama. See CIA ____ thru ____ [48-B-15 - 48-B-18] for other views.

25X1A

DATE OF PHOTO	TYPE	QUALITY	CLASS	NO. OF CARDS	SCALE
Oct. 54	4	1	2	1	

CLASSIFICATION S | CAPTIONED BY

Approved For Release 2000/08/04 : CIA-RDP78-05

FORM NO. 174 1 JUN 55 USE PREVIOUS EDITIONS

PHOTO ANALYSIS REPORT

GPO 938984 (20)

Approved For Release 2000/08/04 : CIA-RDP78-05867A000300910030-4

PHOTO NO. 3008 (illegible) LOT NO. A1-2212 | C | LATITUDE 51 41 N | LONGITUDE 51 41 E

COUNTRY: USSR | PROVINCE: WAC 164A

AREA NO.	SUBJECT 1	SUBJECT 2	SUBJECT 3	SUBJECT 4	SUBJECT 5	SUBJECT 6	SUBJECT 7	SUBJECT 8
	A4M							

ZLATOUST 10 SWITCH YARD
DAM 25 POWER 30 HOUSE 35 AT 40
ESTIN LENIN 50

Hydroelectric Power station.
Part 3 of 4-part panorama. See
CIA ___ thru ___. [41-E-15-48-E-18]
for other views.

25X1A

DATE OF PHOTO	TYPE	QUALITY	CLASS	NO. OF CARDS
Oct. 5-8	4	1	2	1

CLASSIFICATION: S

CAPTIONED BY

Approved For Release 2000/08/04 : CIA-RDP78-05867A000300910030-4

FORM NO. 174 1 JUN 55 USE PREVIOUS EDITIONS

PHOTO ANALYSIS REPORT

GPO 936984 (20)

ILLEGIB
Approved For Release 2000/08/04 : CIA-RDP78-05867A000300910030-4



Approved For Release 2000/08/04 : CIA-RDP78-05867A000300910030-4

Approved For Release 2000/08/04 : CIA-RDP78-05867A000300910030-4

PHOTO NO. USSR | M-2212 | C | 55 10 N | 59 40 E

COUNTRY | PROVINCE: WAC 164-A

AREA NO.	SUBJECT	SUBJECT	SUBJECT	SUBJECT	SUBJECT	SUBJECT	SUBJECT	SUBJECT
	A4R							

ZLATOUST (POSS NR) 40
– KU PWR LINE

between Zlatoust and Bigilma,

25X1A

DATE OF PHOTO	TYPE	QUALITY	CLASS	NO. OF CARDS
	4	1	2	1

CLASSIFICATION: SECRET | CAPTIONED BY: [redacted]

Approved For Release 2000/08/04 : CIA-RDP78-05867A000300910030-4

FORM NO. 174 1 JUN 58 USE PREVIOUS EDITIONS

PHOTO ANALYSIS REPORT

GPO 936964 (20)

Approved For Release 2000/08/04 : CIA-RDP78-05867A000300910030-4

PHOTO NO. [redacted] | LOCATION [redacted] | C | 1370 | 5740 E

COUNTRY: USSR | PROVINCE: WAC 164A

AREA NO.	SUBJECT	SUBJECT	SUBJECT	SUBJECT	SUBJECT	SUBJECT	SUBJECT	SUBJECT
ZLATOUST	AFB							
- KVI	PWR		LINE					
					BETWEEN ZLATOUST & Bugulma			

(17) 25X1A [redacted]

DATE OF PHOTO	TYPE	QUALITY	CLASS	NO. OF CAMERAS
57	4	2	2	1

CLASSIFICATION: SECRET | CAPTIONED BY: DA

Approved For Release 2000/08/04 : CIA-RDP78-[redacted]

FORM NO. 174 1 JUN 58 USE PREVIOUS EDITIONS

PHOTO ANALYSIS REPORT

GPO 936984 (20)

Approved For Release 2000/08/04 : CIA-RDP78-05867A000300910030-4

PHOTO NO. 380984 | LOT NO. | [illegible] | [illegible] | LONGITUDE 134° E

COUNTRY USSR | PROVINCE Khabarovsk

AREA NO.	SUBJECT 140	SUBJECT	SUBJECT	SUBJECT	SUBJECT	SUBJECT	SUBJECT	SUBJECT
ZLATOUST								
O-KU								

BETW ZLATOUST & Bugulma.

(17) ILLEGIB

DATE OF PHOTO	TYPE	QUALITY	CLASS	NO. OF CARDS
16	4	2	L	1

CLASSIFICATION Secret | CAPTIONED BY [illegible]

Approved For Release 2000/08/04 : CIA-RDP78-05867A000300910030-4

FORM NO. 174 1 JUN 58 USE PREVIOUS EDITIONS

PHOTO ANALYSIS REPORT

GPO 936964 (20)

Approved For Release 2000/08/04 : CIA-RDP78-05867A000300910030-4

PHOTO NO. 3406 LOT NO. 401-435 | LATITUDE | LONGITUDE 1-10 N | 5-94 E

COUNTRY USSR PROVINCE WPRIGHT A

AREA NO.	SUBJECT 1	SUBJECT 5	SUBJECT 10	SUBJECT 15	SUBJECT 20
	A40				
ZLATOUST			(POSS	NR)	4
O-KU	PWR		CLINE		
			BETW ZLATOUST & [redacted] Bugulma,		

(17)

25X1A

DATE OF PHOTO	TYPE	QUALITY	CLASS	NO. OF CARDS
18	4	2	2	1

CLASSIFICATION SECRET CAPTIONED BY [redacted]

Approved For Release 2000/08/04 : CIA-RDP78-0[redacted]

FORM NO. 174 1 JUN 53 USE PREVIOUS EDITIONS PHOTO ANALYSIS REPORT GPO 938964 (20)

Approved For Release 2000/08/04 : CIA-RDP78-05867A000300910030-4

PHOTO NO.	FLIGHT NO.	ROLL NO.	FRAME NO.	LAT.	LONG.	CODE
350.960	L4708	C	33	36N	73	04E

COUNTRY: PAKISTAN
PROVINCE: PUNJAB

AREA NO.	SUBJECT	SUBJECT	SUBJECT	SUBJECT	SUBJECT	SUBJECT	SUBJECT	SUBJECT
3NU	C02							

RAWALPINDI ANGLICAN CHURCH

608

17) (10)

25X1A

[redacted]

DATE OF PHOTO	TYPE	QUALITY	CLASS	NO. OF CARDS
27 SEPT 58	4	2	3	

CLASSIFICATION: CONFIDENTIAL
CAPTIONED BY: MEC AA

Approved For Release 2000/08/04 : CIA-RDP78

FORM AF 174 1 JUN 55 USE PREVIOUS EDITIONS

PHOTO ANALYSIS REPOR

Approved For Release 2000/08/04 : CIA-RDP

PHOTO NO. 3809

LOT NO. L4408

MAP REFERENCE C

LATITUDE 33 36N

LONGITUDE 73 0

AREA NO. 3NU

SUBJECT COUNTRY: PAKISTAN

PROVINCE: PUNJAB

SUBJECT: RAWALPINDI

SUBJECT: CHURCH

SUBJECT: ANGLICAN

25X1A

DATE OF PHOTO: SEP 58

TYPE: 4

QUALITY: 2

CLASS: 3

NO. OF CARDS: 1

(7) (10)

CONFIDENTIAL

CAPTION NO.

MEDM

Approved For Release 2000/08/04 : CIA-RDP78

PHOTO ANALYSIS REPORT

Approved For Release 2000/08/04 : CIA-RDP78-05867A000300910030-4

PHOTO NO. 3SOURSY

LOT NO. 1.

MAP REF.

LATITUDE

LONGITUDE

COUNTRY PAKISTAN

PROVINCE PUNJAB

AREA NO. II

SUBJECT D36

SUBJECT RAWALPINDI

SUBJECT NON BANK $ OF WASHERMEN

SUBJECT NULLAH

SUBJECT ILLEGIB

SUBJECT

SUBJECT

SUBJECT

DATE OF PHOTO

TYPE 6

QUALITY 2

CLASS 3

NO. OF CARDS 1

1 29

CAPTIONED BY

SEP

CONFIDENTIAL

PHOTO ANALYSIS REPORT

Approved For Release 2000/08/04 : CIA-RDP78-05867A000

Approved For Release 2000/08/04 : CIA-RDP78-05867A000300910030-4

PHOTO NO. 380989 LOT NO. [illegible] PROVINCE [illegible] LONGITUDE [illegible]

COUNTRY [illegible]

AREA NO.	SUBJECT	SUBJECT	SUBJECT	SUBJECT	SUBJECT	SUBJECT	SUBJECT	SUBJECT
	D36							

WATERMELON BANKS OF LEIAH

NULLAH.

- PART 0 OF 2 PART PANORAMA

(1 29)

[redacted]

DATE OF PHOTO	TYPE	QUALITY	CLASS	NO. OF CARDS
27 SEP	6		3	1

CLASSIFICATION [illegible] CAPTIONED BY [illegible]

Approved For Release 2000/08/04 : CIA-RDP78-05867A000300[illegible]

PHOTO ANALYSIS REPORT

PREVIOUS EDITIONS

Approved For Release 2000/08/04 : CIA-RDP78-05867A000300010030-4

PHOTO NO. 380930 | LOT NO. L4408 | PREFIX C | TYPE | LATITUDE 33 36 N | LONGITUDE 73 30 E

COUNTRY PAKISTAN | PROVINCE PUNJAB

AREA NO. 3NU

SUBJECT: RAWALPINDI WATERMELE

SUBJECT: NON BANK OF LEIAH

SUBJECT: NULLAH

PART 2 OF 2 PART PANORAMA

25X1A

(129)

DATE OF PHOTO			TYPE	QUALITY	CLASS	NO. OF CARDS
27 SEPT	5	8	6	2	3	1

CLASSIFICATION CONFIDENTIAL | CAPTIONED BY MEO

Approved For Release 2000/08/04 : CIA-RDP

FORM NO. 174 USE PREVIOUS EDITIONS

PHOTO ANALYSIS REPORT

Approved For Release 2000/08/04 : CIA-RDP78-05867A000300910030-4

PHOTO NO. 380991 | REFERENCE L4408 | LATITUDE | LONGITUDE

COUNTRY PAKISTAN | PROVINCE PUNJAB

AREA NO.	SUBJECT	SUBJECT	SUBJECT	SUBJECT	SUBJECT	SUBJECT	SUBJECT	SUBJECT
NIL	062	000						

RAWALPINDI LOOKING NORTH TO CITY FROM B RIDGE

LIEAH NULLAH

(1.6)

ILLEGIB

DATE OF PHOTO			TYPE	QUALITY	CLASS	NO. OF CARDS
27 OCT	5	8	4	2	3	2

CLASSIFICATION

CAPTIONED BY

(Approved For Release 2000/08/04 · CIA-RDP

FORM NO. 174 USE PREVIOUS EDITIONS
1 JUN 58

PHOTO ANALYSIS REPOR

Approved For Release 2000/08/04 : CIA-RDP78-05867A000300910030-4

PHOTO NO. 380982

COUNTRY AFGHANISTAN

PROVINCE

AREA NO.	SUBJECT	SUBJECT	SUBJECT	SUBJECT	SUBJECT	SUBJECT	SUBJECT	SUBJECT
	C12							

1 OLDEST M
OSQUE IN OLD CITY.

(10)

ILLEGIB

[redacted]

DATE OF PHOTO	TYPE	QUALITY	CLASS	NO. OF CARDS
27 SEPT 68	4	2	-	1

CLASSIFICATION

CAPTIONED BY

Approved For Release 2000/08/04 : CIA-RDP

FORM NO. 174 USE PREVIOUS EDITIONS
1 JUN 58

PHOTO ANALYSIS REPO

Approved For Release 2000/08/04 : CIA-RDP78-05867A000300910030-4

PHOTO NO.	FRAME NO.				
380953	L 4408	C	33	36N	73 04E

COUNTRY: PAKISTAN

PROVINCE: PUNJAB

AREA NO.	SUBJECT	SUBJECT	SUBJECT	SUBJECT	SUBJECT	SUBJECT	SUBJECT	SUBJECT
3NA	~~0356~~	DO						

RAWALPINDI (NR) 20 MI

NUTE ~~#~~ FROM CITY LOOK

INC NORTH TOWARD NANGA PARBAT.

4 1 V

(1)

25X1A

[redacted]

DATE OF PHOTO			TYPE	QUALITY	CLASS	NO. OF CARDS
10 CT	5	8	7	2	3	1

CLASSIFICATION: RAVEN RENTAL

CAPTIONED BY: [illegible]

Approved For Release 2000/08/04 : CIA-RDP

FORM NO. 174 USE PREVIOUS EDITIONS

1 JUN 56

PHOTO ANALYSIS REPO

Approved For Release 2000/08/04 : CIA-RDP78-05867A000300910030-4

PHOTO NO.	MAP REFERENCE			
580534	L4408	C	35 18N	75 37E

COUNTRY: INDIA

PROVINCE: JAMMU & KA$HMIR

AREA NO.	SUBJECT	SUBJECT	SUBJECT	SUBJECT	SUBJECT	SUBJECT	SUBJECT	SUBJECT
155U	~~[illegible]~~	OID	DIF					

$KARDU (NR) FIVE MINUTES FROM CITY. RIGHT TURN

TES FROM CITY. RIGHT TURN FROM HERE ONTO PLATEAU.

DATE OF PHOTO	TYPE	QUALITY	CLASS	NO. OF CARDS
1 OCT 58	7	2	3 (1)	2

25X1A

[redacted]

CLASSIFICATION: CONFIDENTIAL

CAPTIONED BY: AMEMB

Approved For Release 2000/08/04 : CIA-RDP7

FORM NO. 174 USE PREVIOUS EDITIONS
1 JUN 58

PHOTO ANALYSIS REPORT

Approved For Release 2000/08/04 : CIA-RDP78-05867A000300910030-4

PHOTO NO. 1560/3 | MAP SERIES | MAP SHEET | NO. | STRIP | FRAME
L4408 | C | 35 | 18N | 75 37E

COUNTRY: INDIA
PROVINCE: JAMMU & KASHMIR

AREA NO.	SUBJECT	SUBJECT	SUBJECT	SUBJECT	SUBJECT	SUBJECT	SUBJECT	SUBJECT
155U	C81							

SKARDU AIRY AT FEATUR
ED BALTI OUTSIDE POL
ITICAL AGENT'S OFFICE

(8)

25X1A

[redacted]

DATE OF PHOTO	TYPE	QUALITY	CLASS	NO. OF CARDS
1 OCT 58	4	2	3	1

CLASSIFICATION: CONFIDENTIAL
CAPTIONED BY: MEPM

Approved For Release 2000/08/04 : CIA-RDP7

FORM NO. 174 1 JUN 55 USE PREVIOUS EDITIONS
PHOTO ANALYSIS REPORT
GPO 936984 (20)

Approved For Release 2000/08/04 : CIA-RDP78-05867A000300910030-4

PHOTO NO. 380995 | L 4408 | C | 75 31E

COUNTRY: INDIA | PROVINCE: JAMMU & KASHMIR

AREA NO.	SUBJECT	SUBJECT	SUBJECT	SUBJECT	SUBJECT	SUBJECT	SUBJECT	SUBJECT
1	C81							

1 5 10 15 20
KARAKORAM BALTI OF MIX
25 30 35 40
ED ARYAN-MONGOLOID F
45 50
EATURES.

(8)

ILLEGIB

[redacted]

DATE OF PHOTO	TYPE	QUALITY	CLASS	NO. OF CARDS
1 OCT 58	1			1

CLASSIFICATION: [illegible] | CAPTIONED BY

Approved For Release 2000/08/04 : CIA-RDP7

FORM NO. 174 USE PREVIOUS EDITIONS

PHOTO ANALYSIS REPORT

ILLEGIB
Approved For Release 2000/08/04 : CIA-RDP78-05867A000300910030-4



Approved For Release 2000/08/04 : CIA-RDP78-05867A000300910030-4

Approved For Release 2000/08/04 : CIA-RDP78-05867A000300910050-4

PHOTO NO. L4408 | LOT NO. | MAP/CHART SERIES C | LATITUDE 35 18N | LONGITUDE 75 37E

COUNTRY INDIA | PROVINCE JAMMU & KASHMIR

AREA NO. 1554 | SUBJECT DOD | SUBJECT AK5 | SUBJECT | SUBJECT | SUBJECT | SUBJECT | SUBJECT | SUBJECT

SKARDU BALTI CLIMBING POLE OUTSIDE REST HOUSE TO REPAIR FLOURESCENT LIGHT.

(1, 31)

25X1A

[redacted]

DATE OF PHOTO	TYPE	QUALITY	CLASS	NO. OF CARDS
10CT 58	4	2	3	2

CLASSIFICATION CONFIDENTIAL | CAPTIONED BY [illegible]

Approved For Release 2000/08/04 : CIA-RDP7

FORM NO. 174 1 JUN 58 USE PREVIOUS EDITIONS | PHOTO ANALYSIS REPOR

Approved For Release 2000/08/04 : CIA-RDP78-0586?A000300910030-4

PHOTO NO. L4C8 | MISSION NO. C | ALTITUDE 35 | LATITUDE 18N | LONGITUDE 75 37E

COUNTRY INDIA | PROVINCE JAMMU & KASHMIR

AREA NO. 1554 | SUBJECT 99T | SUBJECT 9GL | SUBJECT OOD | SUBJECT | SUBJECT | SUBJECT | SUBJECT | SUBJECT

SKARDU | SKARDU ROCK

FROM REST HOUSE 1 K

ANDRIA FORT

LOOKING

NOW USED AS STOREHOUSE AND AMMO DUMP FOR NORTHERN SCOUTS, ON RIGHT HALF WAY UP HILL.

25X1A

[redacted]

L3

DATE OF PHOTO	TYPE	QUALITY	CLASS	NO. OF CARDS
20 OCT 58	4	2	3	3

CLASSIFICATION CONFIDENTIAL | CAPTIONED BY

Approved For Release 2000/08/04 : CIA-RDP7

FORM NO. 1 JUN 58 USE PREVIOUS EDITIONS

PHOTO ANALYSIS REPORT

GPO 936984 (20)

Approved For Release 2000/08/04 : CIA-RDP78-05867A000300910030-4

PHOTO NO. 38:1660

COUNTRY

PROVINCE

LONGITUDE

AREA NO.	SUBJECT	SUBJECT	SUBJECT	SUBJECT	SUBJECT	SUBJECT	SUBJECT
	CIA						

PREPARING LO
ADS FOR PORTERS & YAHO
RES. HEAD CONSTABLE OF
BALTISTAN POLICE, SECOND FROM RIGHT.

(8)

ILLEGIB

[redacted]

DATE OF PHOTO	TYPE	QUALITY	CLASS	NO. OF CARDS
20 Oct 58	4	-		1

CLASSIFICATION CONFIDENTIAL

CAPTIONED BY

Approved For Release 2000/08/04 : CIA-RDP78-

FORM NO. 174 USE PREVIOUS EDITIONS

PHOTO ANALYSIS REPORT

ILLEGIB
Approved For Release 2000/08/04 : CIA-RDP78-05867A000300910030-4



Approved For Release 2000/08/04 : CIA-RDP78-05867A000300910030-4

Approved For Release 2000/08/04 : CIA-RDP78-05867A000300910030-4

PHOTO NO.	MAP OR CHART NO.	LATITUDE	LONGITUDE
381002	L4408	C	35 18N 75 37E

COUNTRY: INDIA

PROVINCE: JAMMU & KASHMIR

AREA NO.	SUBJECT	SUBJECT	SUBJECT	SUBJECT	SUBJECT	SUBJECT	SUBJECT	SUBJECT
155U	ALE							

SKARDU LOADING PACK HORSES.

(BD)

DATE OF PHOTO	TYPE	QUALITY	CLASS	NO. OF CARDS
2 OCT 58	4	2	3	1

CLASSIFICATION: CONFIDENTIAL

CAPTIONED BY: AFEDMA

Approved For Release 2000/08/04 : CIA-RDP7

FORM NO. 174 USE PREVIOUS EDITIONS
1 JUN 55

PHOTO ANALYSIS REPOR

25X1A

Approved For Release 2000/08/04 : CIA-RDP78-05867A000300910030-4

PHOTO NO.	CASE	MAP REFERENCE		
58 1005	L 4408	C	35 18N	75 37E

COUNTRY: INDIA

PROVINCE: JAMMU & KASHMIR

AREA NO.	SUBJECT	SUBJECT	SUBJECT	SUBJECT	SUBJECT	SUBJECT	SUBJECT	SUBJECT
155U	C3E							

SKARDU RESTHOUSE

(7)

25X1A

[redacted]

DATE OF PHOTO	TYPE	QUALITY	CLASS	NO. OF CARDS
2 OCT 58	4	2	3	1

CLASSIFICATION: CONFIDENTIAL

CAPTIONED BY: [illegible]

Approved For Release 2000/08/04 : CIA-RDP78

FORM NO. 174 1 JUN 58 USE PREVIOUS EDITIONS

PHOTO ANALYSIS REPORT

Approved For Release 2000/08/04 : CIA-RDP78-05867A000300910030-4

PHOTO NO. | CARD NO. | LATITUDE | LONGITUDE

COUNTRY: INDIA | PROVINCE: [illegible]

AREA NO.	SUBJECT	SUBJECT	SUBJECT	SUBJECT	SUBJECT	SUBJECT	SUBJECT	SUBJECT
15	AKA	989						

[illegible] NORTHERN & C O

UT JEEP

(3) (32)

ILLEGIB

[redacted]

DATE OF PHOTO	TYPE	QUALITY	CLASS	NO. OF CARD
2 OCT 58	4	2	3	1

CLASSIFICATION: CONFIDENTIAL | CAPTIONED BY

Approved For Release 2000/08/04 ; CIA-RDP7

FORM NO. 174 1 JUN 55 USE PREVIOUS EDITIONS

PHOTO ANALYSIS REPO

Approved For Release 2000/08/04 : CIA-RDP78-05867A000300910030-4

PHOTO NO. L4408 | FLIGHT NO. N 18 | LATITUDE 35 07 N | LONGITUDE 75 56 E

COUNTRY: INDIA

PROVINCE: JAMMU & KASHMIR

AREA NO.	SUBJECT	SUBJECT	SUBJECT	SUBJECT	SUBJECT	SUBJECT	SUBJECT	SUBJECT
155H	989	CQS						

PARKUTTA JEEP NEXT TO DISPENSARY AND SCHOOL.

DATE OF PHOTO			TYPE	QUALITY	CLASS	NO. OF CARDS
2 OCT	57	8	4	2	3	1

CLASSIFICATION: CONFIDENTIAL

CAPTIONED BY: [redacted]

Approved For Release 2000/08/04 : CIA-RDP78

FORM NO. 174 1 JUN 56 USE PREVIOUS EDITIONS

PHOTO ANALYSIS REPOR

ILLEGIB

Approved For Release 2000/08/04 : CIA-RDP78-05867A000300010030-4

PHOTO NO. 381008 | LOT NO. L4408 | MAP REFERENCE N 18 | LATITUDE 35 07 N | LONGITUDE 75 56 E

COUNTRY INDIA | PROVINCE JAMMU & KASHMIR

AREA NO.	SUBJECT	SUBJECT	SUBJECT	SUBJECT	SUBJECT	SUBJECT	SUBJECT	SUBJECT	SUBJECT
1554	DOD	C62	DOG						

PARKUTTA LOOKING AT TOWN FROM SOUTH THE

25X1A

(1, 6 24)

DATE OF PHOTO	TYPE	QUALITY	CLASS	NO. OF CARDS
30 CT 58	4	1	3	3

CLASSIFICATION CONFIDENTIAL | CAPTIONED BY MEDM

FORM NO. 174 1 JUN 56 USE PREVIOUS EDITIONS PHOTO ANALYSIS REPORT

[redacted]

PHOTO ANALYSIS REPORT FORM NO. 174 1 JUN 56 USE PREVIOUS EDITIONS
CLASSIFICATION CONFIDENTIAL | CAPTIONED BY MEDM
DATE OF PHOTO OCT 58 | TYPE 4 | QUALITY 1 | CLASS 3 | NO. OF CARDS 3
(1, 6 24)
25X1A
PHOTO NO. 381007 | LOT NO. L4408 | MAP REFERENCE N 18 | LATITUDE 35 07N | LONGITUDE 75 56E
COUNTRY INDIA | PROVINCE JAMMU & KASHMIR
AREA NO. 1554 | SUBJECT DOG | SUBJECT C62 | SUBJECT DOD | SUBJECT AHG | SUBJECT AH4 | SUBJECT | SUBJECT | SUBJECT
PARKUTTA NULLAH BEH
TOWN FROM SOUTH

PHOTO NO. 381006 | LOT NO. L4408 | MAP REFERENCE N 18 | LATITUDE 35 07 N | LONGITUDE 75 56 E

COUNTRY INDIA | PROVINCE JAMMU & KASHMIR

AREA NO.	SUBJECT	SUBJECT	SUBJECT	SUBJECT	SUBJECT	SUBJECT	SUBJECT	SUBJECT	SUBJECT
1554	DID	C3E							

PARKUTTA RESTHOUSE

25X1A

(1, 7)

DATE OF PHOTO	TYPE	QUALITY	CLASS	NO. OF CARDS
30 CT 58	4	1	3	2

CLASSIFICATION CONFIDENTIAL | CAPTIONED BY MEDM

FORM NO. 174 1 JUN 56 USE PREVIOUS EDITIONS PHOTO ANALYSIS REPORT

[redacted]

Approved For Release 2000/08/04 : CIA-RDP7

Approved For Release 2000/08/04 : CIA-RDP78-05867A000300910030-4

PHOTO NO. 381016 | LOT NO. L-4-108 | MAP REFERENCE N18 | LATITUDE 35 07 N | LONGITUDE 75 56 E

COUNTRY INDIA | PROVINCE JAMMU & KASHMIR

AREA NO.	SUBJECT	SUBJECT	SUBJECT	SUBJECT	SUBJECT	SUBJECT	SUBJECT	SUBJECT
1554	036	AMB	AMD	AKY				

PARKUTTA (NR) LOOKING SW ON JEEP ROAD TO TOLT 1

2 MILES FROM PARKUTTA. CENTER OF PHOTO IS POLE SUPPORTING BALTISTAN'S ONLY TELEPHONE/TELEGRAPH LINE WHICH RUNS FROM SKARDU TO OLDINGTHONG ON CEASE FIRE LINE.

(1, 23, 28, 29)

ILLEGIB

[redacted]

DATE OF PHOTO	TYPE	QUALITY	CLASS	NO. OF CARDS
3 OCT 58	4	2		4

CLASSIFICATION CONFIDENTIAL | CAPTIONED BY [illegible]

FORM NO 174 1 JUN 55 USE PREVIOUS EDITIONS — PHOTO ANALYSIS REPORT

PHOTO NO. 381080 | LOT NO. L-4-108 | MAP REFERENCE N18 | LATITUDE 35 07 N | LONGITUDE 75 56E

COUNTRY INDIA | PROVINCE JAMMU & KASHMIR

AREA NO.	SUBJECT	SUBJECT	SUBJECT	SUBJECT	SUBJECT	SUBJECT	SUBJECT	SUBJECT
1554	D36	DOO						

PARKUTTA (NR) INDUS R

VER

(1, 29)

25X1A

[redacted]

DATE OF PHOTO	TYPE	QUALITY	CLASS	NO. OF CARDS
3 OCT 58	4	2	3	2

CLASSIFICATION CONFIDENTIAL | CAPTIONED BY [illegible]

Approved For Release 2000/08/04 : CIA-RDP78-05867A000300910030-4

FORM NO. 174 1 JUN 55 USE PREVIOUS EDITIONS — PHOTO ANALYSIS REPORT

GPO 936964 (20)

Approved For Release 2000/08/04 : CIA-RDP78-05867A000300910030-4

1 JUN 58

PHOTO NO. 38101 L4408 FRAME 135 02N 75 32E

COUNTRY INDIA PROVINCE JAMMU & KASHMIR (APPROXIMATELY)

AREA NO. 1554 SUBJECT D36

MANTHOKA APPROACHING VILLAGE ON INDUS 6 MILES S & W OF PARKUTTA.

1 (29)

25X1A

DATE OF PHOTO	TYPE	QUALITY	CLASS	NO. OF CARDS
30 OCT 58	4	2	3	1

CLASSIFICATION CAPTIONED BY

Approved For Release 2000/08/04 : CIA-RDP

FORM NO. 174 USE PREVIOUS EDITIONS PHOTO ANALYSIS REPORT
1 JUN 58

Approved For Release 2000/08/04 : CIA-RDP78-05867A000300910030-4

PHOTO NO. 381012

LONGITUDE

COUNTRY

PROVINCE

AREA NO.	SUBJECT	SUBJECT	SUBJECT	SUBJECT	SUBJECT	SUBJECT	SUBJECT	SUBJECT

(1,29)

ILLEGIB

[redacted]

DATE OF PHOTO	TYPE	QUALITY	CLASS	NO. OF CARD
30 OCT 58	4	—		1

CLASSIFIC

CAPTIONED BY

Approved For Release 2000/08/04 : CIA-RD

FORM NO 174 USE PREVIOUS EDITIONS
1 JUN 56

PHOTO ANALYSIS REPORT

Approved For Release 2000/08/04 : CIA-RDP78-D5867A000300910030-4

PHOTO NO. 381013 | LAT. | LONGITUDE

COUNTRY INDIA | PROVINCE

AREA NO.	SUBJECT	SUBJECT	SUBJECT	SUBJECT	SUBJECT	SUBJECT	SUBJECT	SUBJECT
1 5 5 H	D D U							

TRAIN TRACK CLIFF ALONG
CABLE ROAD NEAR VILLAGE

(1)

ILLEGIB

[redacted]

DATE OF PHOTO	TYPE	QUALITY	CLASS	NO. OF CARDS
30 OCT 58	-1		5	1

CLASSIFICATION | CAPTIONED BY

Approved For Release 2000/08/04 ; CIA-RD

FORM NO. 174 1 JUN 58 USE PREVIOUS EDITIONS

PHOTO ANALYSIS REPORT

Approved For Release 2000/08/04 : CIA-RDP78-05867A000300910030-4

PHOTO NO. 38101 | LOT NO. L4408 | REFERENCE AMS | SCALE 33 62N APPROXIMATELY | LONGITUDE 30 2E

COUNTRY INDIA | PROVINCE JAMMU & KASHMIR

AREA NO.	SUBJECT	SUBJECT	SUBJECT	SUBJECT	SUBJECT	SUBJECT	SUBJECT	SUBJECT
1554	D36	DQJ						

MANTHOKA ERODED ALL
UVIAL TERRACES, NW BG

(1 29) 25X1A

DATE OF PHOTO		TYPE	QUALITY	CLASS	NO. OF CARDS
30 OCT	58	4	2	3	2

CAPTIONED BY EOM

CLASSIFICATION CONFIDENTIAL

Approved For Release 2000/08/04 : CIA-RDP78-05867A000300910030-4

FORM NO. 174 USE PREVIOUS EDITIONS
1 JUN 56

PHOTO ANALYSIS REPORT

Approved For Release 2000/08/04 : CIA-RDP78-05867A000300910030-4

PHOTO NO. 38101S | LOT NO. L44C 8 | REFERENCE AMS | LATITUDE ~~35~~ 33 APPROXIMATELY | LONGITUDE ~~E~~

COUNTRY INDIA | PROVINCE JAMMU & KASHMIR

AREA NO. 1554

SUBJECT DOJ | SUBJECT AHG | SUBJECT NOR | SUBJECT WOMEN | SUBJECT HARV

MANTHOKA

ESTING BARLEY

DATE OF PHOTO 30 OCT 58 | TYPE 4 | QUALITY 2 | CLASS 3 | NO. OF CARDS 2

(1, 24)

25X1A

[redacted]

CLASSIFICATION CONFIDENTIAL | CAPTIONED BY EGM

Approved For Release 2000/08/04 : CIA-RDP

FORM NO 174 USE PREVIOUS EDITIONS | PHOTO ANALYSIS REPO

1 JUN 58

Approved For Release 2000/08/04 : CIA-RDP78-05867A000300910003-4

PHOTO NO. 3S1016 | LOT NO. L4408 | REFERENCE AMS | LATITUDE 33 | LONGITUDE 75

COUNTRY INDIA | PROVINCE JAMMU & KASHMIR (APPROXIMATELY)

AREA NO. 1554

SUBJECT AHG | SUBJECT AH4 | SUBJECT | SUBJECT | SUBJECT | SUBJECT | SUBJECT | SUBJECT

MANTHOKA CHILDREN

NFIELD.

(2d)

25X1A

[redacted]

DATE OF PHOTO	TYPE	QUALITY	CLASS	NO. OF CARDS
30 OCT 58	4	2	3	2

CLASSIFICATION CONFIDENTIAL | CAPTIONED BY AFOIA-RD

FORM NO. 174 USE PREVIOUS EDITIONS | PHOTO ANALYSIS REPORT

Approved For Release 2000/08/04 : CIA-RDP78-05867A000300910003-4

Approved For Release 2000/08/04 : CIA-RDP78-05867A000300100004-4

PHOTO NO. 381017 | LOT NO. L4408 AMS | LATITUDE 35 APPROXIMATELY N | LONGITUDE 76 E

COUNTRY INDIA | PROVINCE JAMMU & KASHMIR

AREA NO.	SUBJECT	SUBJECT	SUBJECT	SUBJECT	SUBJECT	SUBJECT	SUBJECT	SUBJECT
155U	AHG							

MANTHOKA BARLEY CRO

P

25X1A

[redacted]

DATE OF PHOTO	TYPE	QUALITY	CLASS	NO. OF CARDS
30 OCT 58	4	2	3	1

CLASSIFICATION CONFIDENTIAL | CAPTIONED BY MEDMA

Approved For Release 2000/08/04 : CIA-RDP78-05867A000300100004-4

FORM NO. 174 USE PREVIOUS EDITIONS | PHOTO ANALYSIS REPORT

ILLEGIB
Approved For Release 2000/08/04 : CIA-RDP78-05867A000300910030-4

Next 1 Page(s) In Document Exempt



Approved For Release 2000/08/04 : CIA-RDP78-05867A000300910030-4

Approved For Release 2000/08/04 : CIA-RDP78-05867A000300910030-4

PHOTO NO. 381020 | REFERENCE L4408 | NEGATIVE N18 | LATITUDE 33 05N | LONGITUDE 76 00E

COUNTRY INDIA | PROVINCE JAMMU & KASHMIR

AREA NO.	SUBJECT	SUBJECT	SUBJECT	SUBJECT	SUBJECT	SUBJECT	SUBJECT	SUBJECT
1554	AKW							

GHAHORI (NR) WASHED O
UTJEEP BRIDGE, NNU
LLAH (1) MILE BEFORE TOWN.

(28 29)

DATE OF PHOTO	TYPE	QUALITY	CLASS	NO. OF CARDS
3 OCT 58	4	3	3	1

CLASSIFICATION CONTINUED FROM FRONT | CAPTIONED BY

25X1A

[redacted]

Approved For Release 2000/08/04 : CIA-RDP

FORM NO. 174 USE PREVIOUS EDITIONS
1 JUN 56

PHOTO ANALYSIS REPORT

Approved For Release 2000/08/04 : CIA-RDP78-05867A000300910030-4

PHOTO NO. 38102L | LAT. L4408 | LONG. N18 | RANGE 23 E | SCALE 1:50,000 | LONGITUDE 100E

COUNTRY INDIA | PROVINCE JAMMU & KASHMIR

AREA NO.	SUBJECT	SUBJECT	SUBJECT	SUBJECT	SUBJECT	SUBJECT	SUBJECT	SUBJECT
1554	AKW							

GHAGHORI WASHED OUT 20
JEEP BRIDGE IN NULLA 40
H @ MILE FROM TOWN

(28 29)

25X1A

[redacted]

DATE OF PHOTO	TYPE	QUALITY	CLASS	NO. OF CARDS
3 OCT 58	4	2	3	1

CLASSIFICATION CONFIDENTIAL | CAPTIONED BY [illegible]

Approved For Release 2000/08/04 : CIA-RDP

FORM NO. 174 USE PREVIOUS EDITIONS
1 JUN 56

PHOTO ANALYSIS REPORT

Approved For Release 2000/08/04 : CIA-RDP78-05867A000300910030-4

PHOTO NO. 381022 | LOCATION REFERENCE | DATE | MISSION NO.

35 05N L.76 OOE

COUNTRY: [illegible] | PROVINCE: [illegible]

AREA NO.	SUBJECT	SUBJECT	SUBJECT	SUBJECT	SUBJECT	SUBJECT	SUBJECT	SUBJECT
[illegible]	AKM	D36						

5 10 15 20

[illegible] FOOT BRIDGE

25 30 35 40

ACROSS NULLAH IN MILE

45 50

BEFORE TOWN

(28 29)

ILLEGIB

[redacted]

DATE OF PHOTO	TYPE	QUALITY	CLASS	NO. OF CARDS
OCT [illegible]	[illegible]	[illegible]	[illegible]	2

CLASSIFICATION [illegible] | CAPTIONED BY [illegible]

Approved For Release 2000/08/04 : CIA-RDP

FORM NO. 174 USE PREVIOUS EDITIONS
1 JUN 58

PHOTO ANALYSIS REPOR[illegible]

Approved For Release 2000/08/04 : CIA-RDP78-05867A000300910030-4

PHOTO NO. 381025

COUNTRY

PROVINCE

AREA NO.	SUBJECT	SUBJECT	SUBJECT	SUBJECT	SUBJECT	SUBJECT	SUBJECT	SUBJECT
1 2 5 6 1	D36	AKW						
E H I H C K 1	(N R Ap)	C R O S S	I N G		N U			
L L A H								

(29)

ILLEGIB

DATE OF PHOTO	TYPE	QUALITY	CLASS	NO. OF CARDS
3 OCT Y	1	-		2

CLASSIFICATION

CAPTIONED BY

Approved For Release 2000/08/04 : CIA-RDP

FORM NO. 174 USE PREVIOUS EDITIONS

1 JUN 56

PHOTO ANALYSIS REPORT

Approved For Release 2000/08/04 : CIA-RDP78-05867A000300910030-4

PHOTO NO. 381024 | J&K REF. MAP | LATITUDE | LONGITUDE

L4408 | NIL | 33 05N | 76 00E

COUNTRY: INDIA | PROVINCE: JAMMU & KASHMIR

AREA NO.	SUBJECT	SUBJECT	SUBJECT	SUBJECT	SUBJECT	SUBJECT	SUBJECT	SUBJECT
1056	AH4	AHC	C38					

GHAHORI (NR) WOMEN HA

RVET, NG, HOUSE, NB

G.

(7,24)

25X1A

DATE OF PHOTO			TYPE	QUALITY	CLASS	NO. OF CARDS
30	OCT	58	4	2	3	3

CLASSIFICATION: SECRET | CAPTIONED BY: MEDIA

Approved For Release 2000/08/04 : CIA-RDP

FORM NO. 174 USE PREVIOUS EDITIONS
1 JUN 56

PHOTO ANALYSIS REPO

Approved For Release 2000/08/04 : CIA-RDP78-05867A000300010030-4

PHOTO NO.	ROLL NO.	FRAME NO.	FLIGHT LINE NO.	GMT
381025	L 4405	A 15	33 05N	76 00E

COUNTRY: INDIA

PROVINCE: JAMMU & KASHMIR

AREA NO.	SUBJECT	SUBJECT	SUBJECT	SUBJECT	SUBJECT	SUBJECT	SUBJECT	SUBJECT
1554	AHG							

GHAGHORI (NR) — CHILDREN IN FIELDS

DATE OF PHOTO			TYPE	QUALITY	CLASS	NO. OF CARDS
30	5	8	4	2	3	1

25X1A

[redacted]

CLASSIFICATION: SECRET

CAPTIONED BY:

Approved For Release 2000/08/04 : CIA-RDP

FORM NO. 174 USE PREVIOUS EDITIONS — PHOTO ANALYSIS REPORT

1 JUN 58

Approved For Release 2000/08/04 : CIA-RDP78-05867A000300910030-4

PHOTO NO. 3810(20) | FRAME NO. 1 | ALTITUDE 18 | LATITUDE 39 05N | LONGITUDE 76 00E

COUNTRY [illegible] | PROVINCE [illegible]

AREA NO.	SUBJECT	SUBJECT	SUBJECT	SUBJECT	SUBJECT	SUBJECT	SUBJECT	SUBJECT
11	C38	AHC						

CHAHOE 1 VILLAGER 1

NOATAK 1 KT 1 OF VILLAGE

(7) (24)

ILLEGIB [redacted]

DATE OF PHOTO	TYPE	QUALITY	CLASS	NO. OF CARDS
3 OCT 58	1		3	2

CLASSIFICATION [illegible] | CAPTIONED BY [illegible]

Approved For Release 2000/08/04 : CIA-RDP78-05867A000300910030-4

FORM NO. 174 USE PREVIOUS EDITIONS
1 JUN 58

PHOTO ANALYSIS REPORT

Approved For Release 2000/08/04 : CIA-RDP78-05867A000300910030-4

PHOTO NO. 381027

COUNTRY

PROVINCE

AREA NO.	SUBJECT	SUBJECT	SUBJECT	SUBJECT	SUBJECT	SUBJECT	SUBJECT	SUBJECT
	(8)							

(8)

ILLEGIB

DATE OF PHOTO	TYPE	QUALITY	CLASS	NO. OF CARDS
5 8				1

CLASSIFICATION

CAPTIONED BY

Approved For Release 2000/08/04 : CIA-RDP

FORM NO. 174 USE PREVIOUS EDITIONS
1 JUN 56

PHOTO ANALYSIS REPORT

Approved For Release 2000/08/04 : CIA-RDP78-05867A000300910030-4

PHOTO NO. 381028 | L4408 | N 18 | 35 05N | 76 00E

COUNTRY: INDIA

PROVINCE: JAMMU & KASHMIR

AREA NO.: 155U

SUBJECT: D(1)7

GHAHORI (NR) CLIFF

(1)

25X1A

DATE OF PHOTO			TYPE	QUALITY	CLASS	NO. OF CARDS
8 OCT	5	8	4	2	3	1

[redacted]

CLASSIFICATION: CONFIDENTIAL

CAPTIONED BY

FORM NO. 174 USE PREVIOUS EDITIONS
1 JUN 56

PHOTO ANALYSIS REPO

Approved For Release 2000/08/04 : CIA-RDP

Approved For Release 2000/08/04 : CIA-RDP78-05867A000300910030-4

PHOTO NO.	MAP REFERENCE		LATITUDE	LONGITUDE
381029	L4408	NI 18	35 05N	76 00E

COUNTRY	PROVINCE
INDIA	JAMMU & KASHMIR

AREA NO.	SUBJECT	SUBJECT	SUBJECT	SUBJECT	SUBJECT	SUBJECT	SUBJECT	SUBJECT
1551A	AKV							

GHAHORI (NR) ECOUT ON ROAD TO VILLAGE

(1, 28)

25X1A

DATE OF PHOTO		TYPE	QUALITY	CLASS	NO. OF CARDS
9 OCT	58	4	2	3	1

[redacted]

CLASSIFICATION: CONFIDENTIAL

CAPTIONED BY

Approved For Release 2000/08/04 : CIA-RDP

FORM NO. 174 USE PREVIOUS EDITIONS
1 JUN 56

PHOTO ANALYSIS REPORT

Approved For Release 2000/08/04 : CIA-RDP78-05867A000300910030-4

PHOTO NO. 381050 [illegible] N [illegible] 16 00E

COUNTRY: INDIA

PROVINCE: [illegible]

AREA NO.	SUBJECT	SUBJECT	SUBJECT	SUBJECT	SUBJECT	SUBJECT	SUBJECT	SUBJECT
1551	AKV	AMI						

GHAHO (NR) MAIL RUN

NER AND COMPANION ON

ROAD

ILLEGIB

23 (1, 28)

DATE OF PHOTO	TYPE	QUALITY	CLASS	NO. OF CARDS
3 OCT 58	1	2	3	1

CLASSIFICATION: [illegible]

CAPTIONED BY: [redacted]

Approved For Release 2000/08/04 : CIA-RDP7

FORM NO. 174 USE PREVIOUS EDITIONS

1 JUN 56

PHOTO ANALYSIS REPO

Approved For Release 2000/08/04 : CIA-RDP78-05867A000300910030-4

PHOTO NO. 381031

COUNTRY

PROVINCE

AREA NO.	SUBJECT	SUBJECT	SUBJECT	SUBJECT	SUBJECT	SUBJECT	SUBJECT	SUBJECT
155U	AKV	036	AMQ					

GHAHORI (NR) MAIL RUN
NER AND COMPANION ON
ROAD

ILLEGIB

(1,28)(23)

DATE OF PHOTO	TYPE	QUALITY	CLASS	NO. OF CARDS
			3	2

CLASSIFICATION

CAPTIONED BY

Approved For Release 2000/08/04 : CIA-RDP7

FORM NO. 174 USE PREVIOUS EDITIONS
1 JUN 56

PHOTO ANALYSIS REPOR

Approved For Release 2000/08/04 : CIA-RDP78-05867A000300910030-4

PHOTO NO.	FLT LINE NO.	STRIP NO.	FRAME NO.	LATITUDE	LONGITUDE
38105X	L440 8	N 15	35	03 N	76 00 E

COUNTRY: INDIA

PROVINCE: JAMMU + KA$HMIR

AREA NO.	SUBJECT	SUBJECT	SUBJECT	SUBJECT	SUBJECT	SUBJECT	SUBJECT	SUBJECT
1654	036							

GHAGHOR I (NR) INDUS RI

VER, REED & OAK/NG /

NFG

ILLEGIB

(29)

DATE OF PHOTO	TYPE	QUALITY	CLASS	NO. OF CARDS
30 OCT 58	4	3	3	1

CLASSIFICATION: CONFIDENTIAL

CAPTIONED BY: AEDP

Approved For Release 2000/08/04 : CIA-RDP

FORM NO. 174 USE PREVIOUS EDITIONS

1 JUN 58

PHOTO ANALYSIS REPOR

Approved For Release 2000/08/04 : CIA-RDP78-05867A000300910030-4

PHOTO NO. 381055 | LAT/LONG: L1408 N18 35 05 N 76 00E

COUNTRY: INDIA | PROVINCE: JAMMU + KASHMIR

AREA NO.	SUBJECT	SUBJECT	SUBJECT	SUBJECT	SUBJECT	SUBJECT	SUBJECT	SUBJECT
1551	D36	AH3						

GHAT WORK (NR) 2 IN DUST RI

VER. & HEPHERD'S AND F

LOCK

(2429)

25X1A

DATE OF PHOTO	TYPE	QUALITY	CLASS	NO. OF CARDS
30 OCT 58	4	2	3	2

CLASSIFICATION: CONFIDENTIAL | CAPTIONED BY: MFR

Approved For Release 2000/08/04 : CIA-RDP7

FORM NO. 174 USE PREVIOUS EDITIONS | PHOTO ANALYSIS REPORT

1 JUN 56

Approved For Release 2000/08/04 : CIA-RDP78-05867A000300010030-4

PHOTO NO.	LOT NO.	MAP REFERENCE	LATITUDE	LONGITUDE
381036	L4408	NIA	33 05N	76 00E

COUNTRY: INDIA
PROVINCE: JAMMU & KASHMIR

AREA NO.	SUBJECT	SUBJECT	SUBJECT	SUBJECT	SUBJECT	SUBJECT	SUBJECT	SUBJECT
155U	D36	DRD				TERRAIN		

PHOTO NO.	LOT NO.	MAP REFERENCE	LATITUDE	LONGITUDE
381035	L			

COUNTRY:
PROVINCE:

AREA NO.	SUBJECT	SUBJECT	SUBJECT	SUBJECT	SUBJECT	SUBJECT	SUBJECT	SUBJECT
155 I	D17		(NR)					

RATE CLIFF ON EAST SIDE OF INDUS RIVER CONGLOMERATES

DATE OF PHOTO	TYPE	QUALITY	CLASS	NO. OF CARDS
3 OCT 58	1	-	3	1

(1)

CLASSIFICATION: CONFIDENTIAL
CAPTIONED BY:

ILLEGIB

[redacted]

FORM NO. 174 1 JUN 56 USE PREVIOUS EDITIONS
PHOTO ANALYSIS REPORT
GPO 938964 (20)

PHOTO NO.	LOT NO.	MAP REFERENCE	LATITUDE	LONGITUDE
381034	L44C R	NIA	33 05N	76 00E

COUNTRY: INDIA
PROVINCE: JAMMU & KASHMIR

AREA NO.	SUBJECT	SUBJECT	SUBJECT	SUBJECT	SUBJECT	SUBJECT	SUBJECT	SUBJECT
155 U	D36	AH3						

CHAPATI FLAT (NR) SHEPHERD AND FLOCK BY INDUS RIVER

(1) (24, 29)

ILLEGIB

DATE OF PHOTO	TYPE	QUALITY	CLASS	NO. OF CARDS
3 OCT 58	4	2	3	2

CLASSIFICATION: CONFIDENTIAL
CAPTIONED BY:

[redacted]

Approved For Release 2000/08/04 : CIA-RDP

FORM NO. 174 1 JUN 56 USE PREVIOUS EDITIONS
PHOTO ANALYSIS REPOR

Approved For Release 2000/08/04 : CIA-RDP78-05867A000300910030-4

PHOTO NO.	FLIGHT LINE	FRAME	ALTITUDE
381037	L-4408	N 18	35 000 FT OCE

COUNTRY: INDIA

PROVINCE: JAMMU & KASHMIR

AREA NO.	SUBJECT	SUBJECT	SUBJECT	SUBJECT	SUBJECT	SUBJECT	SUBJECT	SUBJECT
1554	AKV	OID						

GHAHORI NR JEEP ROAD BEFORE ENTERING VILLAGE

(1, 28)

25X1A

[redacted]

DATE OF PHOTO	TYPE	QUALITY	CLASS	NO. OF CARD
30 OCT 58	4	2	3	2

CLASSIFICATION: SECRET/SENSITIVE

DESCRIPTION BY: MED/AF

Approved For Release 2000/08/04 : CIA-RDP

FORM NO. 174 1 JUN 58 USE PREVIOUS EDITIONS

PHOTO ANALYSIS REPORT

Approved For Release 2000/08/04 : CIA-RDP78-05867A000300910030-4

PHOTO NO.		MAP REFERENCE		
381038	L440S	N15	5 6N	76 00E

COUNTRY	PROVINCE
INDIA	TAMANU & KUMAR

AREA NO.	SUBJECT	SUBJECT	SUBJECT	SUBJECT	SUBJECT	SUBJECT	SUBJECT	SUBJECT
1554	AKV	DID						

GHAHOX I (NR) JEEP ROAD ENTERING VILLAGE.

BEFORE

25X1A

(1,28)

DATE OF PHOTO			TYPE	QUALITY	CLASS	NO. OF CARDS
30CT	5	8	4	2	3	2

[redacted]

CLASSIFICATION: CONFIDENTIAL

CAPTIONED BY

Approved For Release 2000/08/04 : CIA-RDP7

FORM NO. 174 USE PREVIOUS EDITIONS
1 JUN 55

PHOTO ANALYSIS REPOR

Approved For Release 2000/08/04 : CIA-RDP78-05867A000300910030-4

PHOTO NO. 381039 | REFERENCE NO. | LAT 35 05N | LONG 76 80E

COUNTRY | PROVINCE

AREA NO.	SUBJECT	SUBJECT	SUBJECT	SUBJECT	SUBJECT	SUBJECT	SUBJECT	SUBJECT
	DOG	C68						

BEGINNING OF VILLAGE

ILLEGIB

DATE OF PHOTO	TYPE	QUALITY	CLASS	NO. OF CARDS
	4	2	3	2

CLASSIFICATION | CAPTIONED BY

Approved For Release 2000/08/04 : CIA-RDP7

FORM NO. 174 USE PREVIOUS EDITIONS | PHOTO ANALYSIS REPORT

1 JUN 56

Approved For Release 2000/08/04 : CIA-RDP78-05867A000300910030-4

PHOTO NO. 381046 | L 4408 | N I 8 | 35 05 N 76 00 E

COUNTRY: INDIA
PROVINCE: JAMMU & KASHMIR

AREA NO.: 1554
SUBJECT: AKV
SUBJECT: DDD

GHAHORI ROAD ENTERI
NG VILLAGE

25X1A

[redacted]

(1, 28)

DATE OF PHOTO			TYPE	QUALITY	CLASS	NO. OF CARDS
3OCT	5	8	4	2	3	2

CLASSIFICATION

CAPTIONED BY

Approved For Release 2000/08/04 : CIA-RDP7

FORM NO. 174 USE PREVIOUS EDITIONS
1 JUN 56

PHOTO ANALYSIS REPORT

Approved For Release 2000/08/04 : CIA-RDP78-05867A000300910030-4

PHOTO NO. 381041 L4408

COUNTRY INDIA PROVINCE JAMMU & KASHMIR

AREA NO.	SUBJECT	SUBJECT	SUBJECT	SUBJECT	SUBJECT	SUBJECT	SUBJECT	SUBJECT
155 U	ALE							

BALTI (WOODEN) & POOLE

(33)

DATE OF PHOTO			TYPE	QUALITY	CLASS	NO. OF CARDS
30 OCT	5	8	4	5	3	1

25X1A

[redacted]

CLASSIFICATION CONFIDENTIAL CAPTIONED BY

Approved For Release 2000/08/04 : CIA-RDP

FORM NO. 174 USE PREVIOUS EDITIONS PHOTO ANALYSIS REPORT

JUN 50

Approved For Release 2000/08/04 : CIA-RDP78-05867A000300910030-4

PHOTO NO.		MAP FEATURE		COORDINATES
381042	L 4408			UNAVAILABLE

COUNTRY	PROVINCE
INDIA	JAMMU & KASHMIR

AREA NO.	SUBJECT	SUBJECT	SUBJECT	SUBJECT	SUBJECT	SUBJECT	SUBJECT	SUBJECT
155 U	COL							

KAMONG (NR) ZIARAT 18
HRINF OF MULLIM DIV 1
NE)

(1) (10)

25X1A

[redacted]

DATE OF PHOTO			TYPE	QUALITY	CLASS	NO. OF CARDS
30 OCT	5	8	F	2	3	1

CLASSIFICATION: CONFIDENTIAL — CAPTIONED BY:

Approved For Release 2000/08/04 : CIA-RDP

FORM NO. 174 USE PREVIOUS EDITIONS — PHOTO ANALYSIS REPOR

Approved For Release 2000/08/04 : CIA-RDP78-05867A000300910030-4

PHOTO NO.	FLIGHT LINE NO.	ORIGINAL/DUP	LATITUDE	LONGITUDE
381045	L4408	NCS	35 02N	76 06E

COUNTRY: INDIA

PROVINCE: JAMMU & KASHMIR

AREA NO.	SUBJECT	SUBJECT	SUBJECT	SUBJECT	SUBJECT	SUBJECT	SUBJECT	SUBJECT
1554	D36	R1D						

TOLTI (NA A1) - INDUS RIVER AND VILLAGE IN TIGHT.

(429)

DATE OF PHOTO			TYPE	QUALITY	CLASS	NO. OF CARDS
30 OCT	58		4	2	3	2

25X1A

[redacted]

CLASSIFICATION: CONFIDENTIAL

CAPTIONED BY: [illegible]

Approved For Release 2000/08/04 : CIA-RDP7

FORM NO. 174 USE PREVIOUS EDITIONS

PHOTO ANALYSIS REPORT

GPO 936984 (20)

Approved For Release 2000/08/04 : CIA-RDP78-05867A000300910030-4

PHOTO NO. 38104 | NI | 35 02 N 76 06 E

COUNTRY: INDIA | PROVINCE: JAMMU & KASHMIR

AREA NO.	SUBJECT	SUBJECT	SUBJECT	SUBJECT	SUBJECT	SUBJECT	SUBJECT	SUBJECT
1554	D36	AKWI						

TOLTI (NB) LOOKING FROM WEST SIDE OF INDUS RIVER

OVER COMPLETE

ROPE BRIDGE BELOW VILLAGE

(28, 29)

ILLEGIB

[redacted]

DATE OF PHOTO	TYPE	QUALITY	CLASS	NO. OF CARDS
14	1			2

CLASSIFICATION | CAPTIONED BY

Approved For Release 2000/08/04 : CIA-RDP

FORM NO. 174 USE PREVIOUS EDITIONS
1 JUN 56

PHOTO ANALYSIS REPORT

Approved For Release 2000/08/04 : CIA-RDP78-05867A000300910030-4

PHOTO NO. 38104S | MAP OR GRID REFERENCE L4408 NJ 5 | 35 02 N 72 06 E

COUNTRY INDIA | PROVINCE JAMMU & KASHMIR

AREA NO.	SUBJECT	SUBJECT	SUBJECT	SUBJECT	SUBJECT	SUBJECT	SUBJECT	SUBJECT
1546	D36	AKW						

FOLLOWING ON WEST
SIDE OF ROPE BRIDGE CROSS
SING INDUS BELOW
VILLAGE

25X1A

[redacted]

DATE OF PHOTO	TYPE	QUALITY	CLASS	NO. OF CARDS
4 OCT 58	4	2	3	2

CLASSIFICATION [illegible] | CAPTIONED BY [illegible]

Approved For Release 2000/08/04 : CIA-RDP78-05867A000300910030-4

FORM NO. 174 USE PREVIOUS EDITIONS
1 JUN 56

PHOTO ANALYSIS REPORT

Approved For Release 2000/08/04 : CIA-RDP78-05867A000300910030-4

PHOTO NO. 38105 | MAP REFERENCE L4408 | N 18 35 02N 76 06E

COUNTRY: INDIA | PROVINCE: JAMMU & KASHMIR

AREA NO.	SUBJECT	SUBJECT	SUBJECT	SUBJECT	SUBJECT	SUBJECT	SUBJECT	SUBJECT
1554	D36	AKW						

TOLTI (NR) MAN & TART
1
NG ACROSS ROPE BRIDG
E FROM EAST SIDE OF
INDUS RIVER. BELOW VILLAGE

25X1A

(28 29)

DATE OF PHOTO	TYPE	QUALITY	CLASS	NO. OF CARDS
8 OCT 58	4	2	3	2

CLASSIFICATION: GOVERNMENTAL | CAPTIONED BY: AFOIN

Approved For Release 2000/08/04 : CIA-RDP7

FORM NO. 174 USE PREVIOUS EDITIONS

PHOTO ANALYSIS REPORT

[redacted]

Approved For Release 2000/08/04 : CIA-RDP78-05867A000300910030-4

PHOTO NO. 381047 | MAPPING REFERENCE L4408 | N 18 35 02N 76 06E

COUNTRY: INDIA | PROVINCE: JAMMU & KASHMIR

AREA NO.	SUBJECT	SUBJECT	SUBJECT	SUBJECT	SUBJECT	SUBJECT	SUBJECT	SUBJECT	SUBJECT
1554	036	AKWI							

TOLTI (MR) MAN IN MIDDLE OF BRIDGE OVER INDUS & SILVER ROPE

BRIDGE IN POOR CONDITION. BELOW VILLAGE

25X1A

(7829)

DATE OF PHOTO	TYPE	QUALITY	CLASS	NO. OF CARDS
OCT 58	4	2	3	2

CLASSIFICATION: CONFIDENTIAL | CAPTIONED BY: MERM

Approved For Release 2000/08/04 : CIA-RDP

FORM NO. 174 USE PREVIOUS EDITIONS

PHOTO ANALYSIS REPORT

Approved For Release 2000/08/04 : CIA-RDP78-05867A000300910030-4

PHOTO NO. 381048 | L4408 | N18 | 35 [illegible] N 76 OR E

COUNTRY: INDIA | PROVINCE: JAMMU & KASHMIR

AREA NO.	SUBJECT	SUBJECT	SUBJECT	SUBJECT	SUBJECT	SUBJECT	SUBJECT	SUBJECT
1554	D36	AKW						

TOLTI (NR) [illegible] AGGING [illegible] E

CTION OF ROPE BRIDGE

OVER INDUS RIVER. MAN

HOLDING ON BY ARMS. BELOW VILLAGE

(2859)

25X1A

[redacted]

DATE OF PHOTO			TYPE	QUALITY	CLASS	NO. OF CARDS
OCT	5	8	4	—	3	2

CLASSIFICATION: [illegible] | CAPTIONED BY: [illegible]

Approved For Release 2000/08/04 : CIA-RDP

FORM NO. 174 USE PREVIOUS EDITIONS
1 JUN 56

PHOTO ANALYSIS REPO

Approved For Release 2000/08/04 : CIA-RDP78-05867A000300910030-4

PHOTO NO. 381049 | REFERENCE L4408

COUNTRY | PROVINCE

AREA NO.	SUBJECT	SUBJECT	SUBJECT	SUBJECT	SUBJECT	SUBJECT	SUBJECT	SUBJECT
	D36	AKW						

TILT (NRY) ROPE BRIDGE OVER INDUS RIVER BELOW VILLAGE

ILLEGIB

(28, 29)

DATE OF PHOTO	TYPE	QUALITY	CLASS	NO. OF CARDS
4 7	1	2	3	2

CLASSIFICATION | CAPTIONED BY

Approved For Release 2000/08/04 : CIA-RDP

FORM NO. 174 USE PREVIOUS EDITIONS
1 JUN 58

PHOTO ANALYSIS REPORT

Approved For Release 2000/08/04 : CIA-RDP78-05867A000300910050-4

PHOTO NO. 38 U50 | LOT NO. L4408 | NEGATIVE NO. N1$ | LATITUDE 35 02N | LONGITUDE 76 06E

COUNTRY: INDIA | PROVINCE: JAMMU & KASHMIR

AREA NO.: 155U | SUBJECT: D36 | SUBJECT: AKWI

TOLTI (NR) MANCRO & $, NG
ROPE BRIDGE OVER IND
US RIVER NR WEST SIDE OF
RIVER BELOW VILLAGE.

25X1A

DATE OF PHOTO: 5 OCT 58 | TYPE: 4 | QUALITY: 2 | CLASS: 3 | NO. OF CARDS: 1

CLASSIFICATION: CONFIDENTIAL | CAPTIONED BY

Approved For Release 2000/08/04 : CIA-RDP7

FORM NO. 1 JUN 58 ... USE PREVIOUS EDITIONS

PHOTO ANALYSIS REPOR

Approved For Release 2000/08/04 : CIA-RDP78-05867A000300910030-4

PHOTO NO.	MAP OR GRID NO.					
381051	L4408	NI	43	35 02N	76 06E	

COUNTRY: INDIA

PROVINCE: JAMMU & KASHMIR

AREA NO.	SUBJECT	SUBJECT	SUBJECT	SUBJECT	SUBJECT	SUBJECT	SUBJECT	SUBJECT
1554	036	AKW						

TOLTI (HR) BADDA SPOT ON
OPE BRIDGE OVER INDUS
& RIVER BELOW VILLAGE.

(2829)

25X1A

[redacted]

DATE OF PHOTO	TYPE	QUALITY	CLASS	NO. OF CARDS
4 OCT 58	4	3	3	2

CLASSIFICATION: CONFIDENTIAL

CAPTIONED BY: [illegible]

Approved For Release 2000/08/04 : CIA-RDP7

FORM NO. 174 1 JUN 56 USE PREVIOUS EDITIONS

PHOTO ANALYSIS REPOR

Approved For Release 2000/08/04 : CIA-RDP78-05867A000300910030-4

PHOTO NO.	FLIGHT-LINE				
381052	L4408	N1	25	2N	71 OCE

COUNTRY: INDIA

PROVINCE: JAMMU & KASHMIR

AREA NO.	SUBJECT	SUBJECT	SUBJECT	SUBJECT	SUBJECT	SUBJECT	SUBJECT	SUBJECT
155 U	DOU							

TCLT 1 (NR) HILL SIDE

25X1A

(1)

DATE OF PHOTO	TYPE	QUALITY	CLASS	NO. OF CARDS
4 OCT 58	4	2	3	1

CLASSIFICATION

CAPTIONED BY

Approved For Release 2000/08/04 : CIA-RDP

FORM NO. 174 USE PREVIOUS EDITIONS
1 JUN 56

PHOTO ANALYSIS REPOR

ILLEGIB
Approved For Release 2000/08/04 : CIA-RDP78-05867A000300910030-4



Approved For Release 2000/08/04 : CIA-RDP78-05867A000300910030-4

Approved For Release 2000/08/04 : CIA-RDP78-05867A000300910030-4

PHOTO NO.	MAP/CHART NO.			
381054	L4408	AMS	35 01N	76 09E

COUNTRY: INDIA

PROVINCE: JAMMU & KASHMIR (APPROXIMATELY)

AREA NO.	SUBJECT	SUBJECT	SUBJECT	SUBJECT	SUBJECT	SUBJECT	SUBJECT	SUBJECT
1554	DIQ	D36	DID	AKW				

BOTH 1 CHO VILLAGE ON EAST SIDE OF INDUS 40
RIVER. 45 50 ROAD AT RIGHT

(1,2928)

25X1A

[redacted]

DATE OF PHOTO	TYPE	QUALITY	CLASS	NO. OF CARDS
4 OCT 58	4	2	3	4

CLASSIFICATION: CONFIDENTIAL

CAPTIONED BY: AIR

Approved For Release 2000/08/04 : CIA-RDP7

FORM NO. 174 1 JUN 58 USE PREVIOUS EDITIONS

PHOTO ANALYSIS REPORT

Approved For Release 2000/08/04 : CIA-RDP78-05867A000300910030-4

PHOTO NO.	FLIGHT LINE NO.	FRAME NO.	ALTITUDE	LATITUDE	LONGITUDE
381055	L4408	AMS	35	01N	76 09E

COUNTRY: INDIA

PROVINCE: JAMMU & KASHMIR (APPROXIMATELY)

AREA NO.	SUBJECT	SUBJECT	SUBJECT	SUBJECT	SUBJECT	SUBJECT	SUBJECT	SUBJECT
1554	DIQ	D36	DID	AKW				

BOTH ICHO — VILLAGE ON EAST BANK OF INDUS RIVER.

ROAD AT RIGHT

1,2928

25X1A

[redacted]

DATE OF PHOTO	TYPE	QUALITY	CLASS	NO. OF CARDS
4 OCT 58	4	2	3	4

CLASSIFICATION: SECRET

CAPTIONED BY: [illegible]

Approved For Release 2000/08/04 : CIA-RDP

FORM NO. 174 USE PREVIOUS EDITIONS
1 JUN 58

PHOTO ANALYSIS REPORT

Approved For Release 2000/08/04 : CIA-RDP78-05867A000300910030-4

PHOTO		MAP			
381056	L 4408	AMS	35 01 N	76 09 E	

COUNTRY: INDIA
PROVINCE: JAMMU & KASHMIR (APPROXIMATELY)

AREA NO.	SUBJECT	SUBJECT	SUBJECT	SUBJECT	SUBJECT	SUBJECT	SUBJECT	SUBJECT
1554	DIQ	D36	DID					

BOTHICHO VILLAGE ON EAST SIDE INDUS RIVER.

NOTE TERRACES.

(1, 29)

25X1A

DATE OF PHOTO			TYPE	QUALITY	CLASS	NO. OF CARDS
4 OCT	5	8	4	2	3	3

[redacted]

CLASSIFICATION | CAPTIONED BY

Approved For Release 2000/08/04 : CIA-RDP7

FORM NO. 174 USE PREVIOUS EDITIONS
1 JUN 56

PHOTO ANALYSIS REPORT

ILLEGIB
Approved For Release 2000/08/04 : CIA-RDP78-05867A000300910030-4

Approved For Release 2000/08/04 : CIA-RDP78-05867A000300910030-4

Approved For Release 2000/08/04 : CIA-RDP78-05867A000300910030-4

PHOTO NO. 381058 | FRAME REF. L4408 | AM & MAP 35 | OIN 76 | 09E

COUNTRY: INDIA | PROVINCE: JAMMU KASHMIR (APPROXIMATELY)

AREA NO.	SUBJECT	SUBJECT	SUBJECT	SUBJECT	SUBJECT	SUBJECT	SUBJECT	SUBJECT
1554	DIQ	DIJ	AH4					

BOTH ICHO VILLAGE ON EAST SIDE OF INDUS RIVER

NOTE TERRACES.

(1 of 2)

25X1A

[redacted]

DATE OF PHOTO	TYPE	QUALITY	CLASS	NO. OF CARDS
4 OCT 58	4	2	3	3

CLASSIFICATION: CONFIDENTIAL | CAPTIONED BY: AFP

Approved For Release 2000/08/04 : CIA-RDP7

FORM NO. 174 USE PREVIOUS EDITIONS

PHOTO ANALYSIS REPOR

PHOTO ANALYSIS REPORT GPO 936984 (20)

Approved For Release 2000/08/04 : CIA-RDP78-05867A000300910030-4

PHOTO NO.		MAP REFERENCE		
[illegible]	L4408	AMS MAP	35 01N	76 09E

COUNTRY	PROVINCE
INDIA	JAMMU & KASHMIR (APPROXIMATELY)

AREA NO.	SUBJECT	SUBJECT	SUBJECT	SUBJECT	SUBJECT	SUBJECT	SUBJECT	SUBJECT
1554	D1Q	D1J	C68					

BOTHICHO VILLAGE ON EAST SIDE OF INDUS RIVER.

(1, 6)

25X1A

DATE OF PHOTO	TYPE	QUALITY	CLASS	NO. OF CARDS
4 OCT 58	4	2	3	3

CLASSIFICATION: CONFIDENTIAL

CAPTIONED BY: [illegible]

[redacted]

FORM NO. 174 USE PREVIOUS EDITIONS
1 JUN 56

PHOTO ANALYSIS REPOR

Approved For Release 2000/08/04 : CIA-RDP7

Approved For Release 2000/08/04 : CIA-RDP78-05867A000300910030-4

PHOTO NO.	LOT NO.	MAP REFERENCE	LATITUDE	LONGITUDE
381061	L440 8	ARMY MAP	35 OIN	76 09E

COUNTRY: INDIA
PROVINCE: JAMMU & KASHMIR (APPROXIMATELY)
AREA NO.: 1554
SUBJECT: AKHU
SUBJECT: A/C

PHOTO NO.	LOT NO.	MAP REFERENCE	LATITUDE	LONGITUDE
381060	L [illegible] 8	[illegible] MAP	35 OIN	76 [illegible]E

COUNTRY: [illegible]
PROVINCE: KASHMIR
AREA NO.: [illegible]

1	5	B				10	B	E	Y	O	N	15	D		V		L	20
L	A	G	E,		N	O	T	E		T	E	R	R	A	I	N		40

ILLEGIB

(1)

DATE OF PHOTO	TYPE	QUALITY	CLASS	NO. OF CARDS
[illegible]	1	2	3	2

CLASSIFICATION: [illegible]

Approved For Release 2000/08/04 : CIA-RDP78

FORM NO. 174 1 JUN 58 USE PREVIOUS EDITIONS

PHOTO ANALYSIS REPORT

Approved For Release 2000/08/04 : CIA-RDP78-05867A000300910030-4

PHOTO NO. 381082 | L4408 | AMS MAP | 35 | OIN | 76 | 09E

COUNTRY: INDIA | PROVINCE: JAMMU & KASHMIR (APPROXIMATELY)

AREA NO.	SUBJECT	SUBJECT	SUBJECT	SUBJECT	SUBJECT	SUBJECT	SUBJECT	SUBJECT
1554	D3L	000	C3E					

VAZIRI GUND (NR) LOOK
ING BACK ALONG INDUS
RIVER. ROAD ON LEFT,
HERDERS HUT IN CENTER.

(1, 29) 25X1A [redacted]

DATE OF PHOTO	TYPE	QUALITY	CLASS	NO. OF CARS
4 OCT 58	4	2	3	3

CLASSIFICATION: SECRET RELEASE | CAPTIONED BY: AER

Approved For Release 2000/08/04 : CIA-RDP

FORM NO. 174 USE PREVIOUS EDITIONS — PHOTO ANALYSIS REPORT — GPO 936984 (20)

Approved For Release 2000/08/04 : CIA-RDP78-05867A000300910030-4

PHOTO NO. 381053 | FLIGHT LINE NO. L-1/10 8 | MAP OR CHART NO. 1:5 MAP | SCALE 35 | RUN IN | FRAME NO. 76 | ALT. 09E

COUNTRY: INDIA | PROVINCE: JAMMU + KASHMIR (APPROXIMATELY)

AREA NO.	SUBJECT	SUBJECT	SUBJECT	SUBJECT	SUBJECT	SUBJECT	SUBJECT	SUBJECT
1554	D36	015						

VAZIRI-GUND NR RAP 1

D8

(1, 29) DSX1A [redacted]

DATE OF PHOTO	TYPE	QUALITY	CLASS	NO. OF CARDS
4 OCT 58	4	2	3	2

CLASSIFICATION: [illegible] | CAPTIONED BY: [illegible]

Approved For Release 2000/08/04 : CIA-RDP7[illegible]

FORM NO. 174 1 JUN 58 USE PREVIOUS EDITIONS — PHOTO ANALYSIS REPORT — GPO 936964 (20)

Approved For Release 2000/08/04 : CIA-RDP78-05867A000300910030-4

PHOTO NO. 381061

COUNTRY INDIA

PROVINCE

AREA NO.	SUBJECT	SUBJECT	SUBJECT	SUBJECT	SUBJECT	SUBJECT	SUBJECT	SUBJECT
	D36	AKW	D15		(N R)		JFEP	

ROAD CONSTRUCTION OF ROCK AND TIMBER SHORING.

(1, 28, 29) ILLEGIB

DATE OF PHOTO	TYPE	QUALITY	CLASS	NO. OF CARDS
4 OCT 52	4	-	S	3

CLASSIFICATION

CAPTIONED BY

[redacted]

Approved For Release 2000/08/04 : CIA-RDP78

FORM NO. 174 USE PREVIOUS EDITIONS
1 JUN 56

PHOTO ANALYSIS REPORT

Approved For Release 2000/08/04 : CIA-RDP78-05867A000300910030-4

PHOTO NO.	STRIP NO.	MAP/CHART/SERIES	SHEET	QUAD	LAT	LONG
38105	L4408	AMS MAP	35	OIN	76	09E

COUNTRY: INDIA

PROVINCE: JAMMU & KASHMIR (APPROXIMATELY)

AREA NO.	SUBJECT	SUBJECT	SUBJECT	SUBJECT	SUBJECT	SUBJECT	SUBJECT	SUBJECT
1554	D36	AKW	1D05					

VARIRI GUND (NR) JEEP
ROAD AT RIGHT ALONG
RIVER.

+INDUS

(1) (28, 29)

25X1A

DATE OF PHOTO	TYPE	QUALITY	CLASS	NO. OF CARDS
4 OCT 58	4	3	3	3

CLASSIFICATION: SECRET

CAPTIONED BY: AKR

Approved For Release 2000/08/04 : CIA-RDP78

FORM NO. 174 USE PREVIOUS EDITIONS

PHOTO ANALYSIS REPORT

Approved For Release 2000/08/04 : CIA-RDP78-05867A000300910030-4

PHOTO NO.	PROJECT				
381066	L4408	AMS MAP	35	01N 76	09E

(APPROXIMATELY)

COUNTRY: INDIA

PROVINCE: JAMMU & KASHMIR

AREA NO.	SUBJECT	SUBJECT	SUBJECT	SUBJECT	SUBJECT	SUBJECT	SUBJECT	SUBJECT
1554	D36	AKW						

VAZIRI GUND (NR) JEEP ROAD AT RIGHT ALONG RIVER

INDUS

(1) (28, ~~29~~)

11/3/4

25X1A

[redacted]

DATE OF PHOTO	TYPE	QUALITY	CLASS	NO. OF CARDS
4 OCT 58	4	3	3	1

CLASSIFICATION: SECRET

CAPTIONED BY: [redacted]

Approved For Release 2000/08/04 : CIA-RDP7

FORM NO. 174 USE PREVIOUS EDITIONS

PHOTO ANALYSIS REPORT

Approved For Release 2000/08/04 : CIA-RDP78-05867A000300910030-4

PHOTO NO.	STRIP NO.	FRAME NO.	LATITUDE	LONGITUDE
381067	L 4108	AMBMP	25 (APPROXIMATELY)	74 E

COUNTRY: INDIA

PROVINCE: JAMMU & KASHMIR

AREA NO.	SUBJECT	SUBJECT	SUBJECT	SUBJECT	SUBJECT	SUBJECT	SUBJECT	SUBJECT
1554	D36	AKW						

VARIED GUND (NR) JEEP
ROAD ALONG INDUS RIVER

DATE OF PHOTO	TYPE	QUALITY	CLASS	NO. OF CARDS
4 OCT 58	4	2	5	

CLASSIFICATION: [illegible]

CAPTIONED BY: [illegible]

25X1A

[redacted]

Approved For Release 2000/08/04 : CIA-RDP78

FORM NO. 174 USE PREVIOUS EDITIONS
1 JUN 58

PHOTO ANALYSIS REPORT

Approved For Release 2000/08/04 : CIA-RDP78-05867A000300910030-4

PHOTO NO. 381068 | LATITUDE | LONGITUDE

COUNTRY INDIA | PROVINCE

AREA NO.	SUBJECT	SUBJECT	SUBJECT	SUBJECT	SUBJECT	SUBJECT	SUBJECT	SUBJECT
1551	DQ5	AKW						

(NR) MEN

CUTTING HOLE IN ROCK FOR BLASTING.

ON JEEP ROAD

DATE OF PHOTO	TYPE	QUALITY	CLASS	NO. OF CARDS
OCT 58	4			1

ILLEGIB

[redacted]

CLASSIFICATION | CAPTIONED BY

Approved For Release 2000/08/04 : CIA-RDP7

FORM NO. 174 USE PREVIOUS EDITIONS
1 JUN 58

PHOTO ANALYSIS REPORT

Approved For Release 2000/08/04 : CIA-RDP78-05867A000300910030-4

PHOTO NO. 381069 | MAP OR CHART NUMBER: L4408 | AMS MAP 35 OIN 76 09E

COUNTRY: INDIA | PROVINCE: JAMMU & KASHMIR

AREA NO.	SUBJECT	SUBJECT	SUBJECT	SUBJECT	SUBJECT	SUBJECT	SUBJECT	SUBJECT
1554	005	AKW						

VAZIRI GUND (NR) MEN
CUTTING HOLE IN ROCK
FOR BLASTING ON
JEEP ROAD

25X1A

[redacted]

DATE OF PHOTO	TYPE	QUALITY	CLASS	NO. OF CARDS
4 OCT 58	4	2	3	2

(1, 28 ~~29~~)

CLASSIFICATION: CONFIDENTIAL | CAPTIONED BY: [illegible]

Approved For Release 2000/08/04 : CIA-RDP7

FORM NO. 174 USE PREVIOUS EDITIONS

PHOTO ANALYSIS REPORT

Approved For Release 2000/08/04 : CIA-RDP78-05867A000300910030-4

PHOTO NO. 381070 | ROLL NO. L4408 | REFERENCE AMS MAP | SCALE 33 | LATITUDE O/N | LONGITUDE 16 84E

COUNTRY INDIA | PROVINCE JAMMU & KASHMIR

AREA NO.	SUBJECT	SUBJECT	SUBJECT	SUBJECT	SUBJECT	SUBJECT	SUBJECT	SUBJECT
1554	005	AKW						

VAZIRI GUNDI NR MEN
CUTTING HOLE IN ROCK
FOR BLASTING ON
JEEP ROAD

25X1A

[redacted]

(1, 28, ~~24~~)

DATE OF PHOTO	TYPE	QUALITY	CLASS	NO. OF CARDS
4 OCT 58	4	2	3	2

CLASSIFICATION Approved For Release 2000/08/04 : CIA-RDP7 | CAPTIONED BY

FORM NO. 174 USE PREVIOUS EDITIONS
1 JUN 58

PHOTO ANALYSIS REPOR

Approved For Release 2000/08/04 : CIA-RDP78-05867A000300100030-4

PHOTO NO. 381071 | LOT NO. L4408 | LATITUDE | LONGITUDE

COUNTRY INDIA | PROVINCE

AREA NO.	SUBJECT	SUBJECT	SUBJECT	SUBJECT	SUBJECT	SUBJECT	SUBJECT	SUBJECT
1554	DOS	AKW						

VALLEY

CUTTING

OFF LAND

DATE OF PHOTO			TYPE	QUALITY	CLASS	NO. OF CARD
4	OCT	58	4	2	3	2

CLASSIFICATION CONFIDENTIAL | CAPTIONED BY

25X1A

[redacted]

Approved For Release 2000/08/04 : CIA-RDP

FORM NO. 174 USE PREVIOUS EDITIONS
1 JUN 58

PHOTO ANALYSIS REPORT

Approved For Release 2000/08/04 : CIA-RDP78-05867A000300910030-4

PHOTO NO. 381072 | LONGITUDE L4408

COUNTRY INDIA | PROVINCE JAMMU & KASHMIR

AREA NO.	SUBJECT	SUBJECT	SUBJECT	SUBJECT	SUBJECT	SUBJECT	SUBJECT	SUBJECT
10551	AKV	DID						

TUSKI LA, MOUNTAIN PASS BETWEEN VAIRI GUND & GAMBADO (34 55 N / 76 10 E.)
(APPROX 3501 N 76 09E)
ROAD NEAR HALF WAY POINT ON ROAD TO TUSKI LA.

(1:25)

25X1A

DATE OF PHOTO	TYPE	QUALITY	CLASS	NO. OF CARDS
4 OCT 58	4	2	3 B	2

CLASSIFICATION CONFIDENTIAL SECRET NOFORN | CAPTIONED BY

Approved For Release 2000/08/04 : CIA-RDP78-

FORM NO. 174 1 JUN 55 USE PREVIOUS EDITIONS PHOTO ANALYSIS REPORT

Approved For Release 2000/08/04 : CIA-RDP78-05867A000300910030-4

PHOTO NO. 381073 | LATITUDE | LONGITUDE

L4408

COUNTRY INDIA | PROVINCE JAMMU & KASHMIR

AREA NO.	SUBJECT	SUBJECT	SUBJECT	SUBJECT	SUBJECT	SUBJECT	SUBJECT	SUBJECT
155 U	D36	DLD	AKY					

TUSKI LA, MOUNTAIN PASS BETWEEN VAZIRI GUND & GAMBADO (34 55 N / 76 10 E)

(APPROX 3501 N 76 09E)

ROAD APPROACHING PASS.

(1 28 29) 25X1A

DATE OF PHOTO	TYPE	QUALITY	CLASS	NO. OF CARDS
4 OCT 58	4	2	~~U~~ S	3

CLASSIFICATION ~~CONFIDENTIAL~~ SECRET | CAPTIONED BY

Approved For Release 2000/08/04 : CIA-RDP78

FORM NO. 174 USE PREVIOUS EDITIONS 1 JUN 58 | PHOTO ANALYSIS REPORT

Approved For Release 2000/08/04 : CIA-RDP78-05867A000300910030-4

PHOTO NO. 381074 | LATITUDE | LONGITUDE | L4408

COUNTRY INDIA | PROVINCE JAMMU & KASHMIR

AREA NO.	SUBJECT	SUBJECT	SUBJECT	SUBJECT	SUBJECT	SUBJECT	SUBJECT	SUBJECT
155 U	D36	AKY	DID					

TUTKI LA MOUNTAIN P
AFTERWENYAZIRI G
UND QGAMBADO (34 55N
(APPROX 3501N 76 09E) 76 10E.
PILES OF GRAVEL ALONG ROAD (TO BE USED) FOR REPAIR.

25X1A

[redacted]

DATE OF PHOTO	TYPE	QUALITY	CLASS	NO. OF CARDS
4 OCT 58	4	2	3	3

CLASSIFICATION SECRET SECURITY INFORMATION | CAPTIONED BY

Approved For Release 2000/08/04 : CIA-RDP78

FORM NO 174 USE PREVIOUS EDITIONS
1 JUN 56

PHOTO ANALYSIS REPORT

Approved For Release 2000/08/04 : CIA-RDP78-05867A000300910030-4

PHOTO NO. 38107 | LONGITUDE

COUNTRY INDIA | PROVINCE

AREA NO.	SUBJECT	SUBJECT	SUBJECT	SUBJECT	SUBJECT	SUBJECT	SUBJECT	SUBJECT
153 C	DID	P34						

(1-29)

ILLEGIB

DATE OF PHOTO	TYPE	QUALITY	CLASS	NO. OF CARDS
OCT 5-8	4	2	3	2

CLASSIFICATION SECRET | CAPTIONED BY

Approved For Release 2000/08/04 : CIA-RDP7

FORM NO. 174 USE PREVIOUS EDITIONS
1 JUN 55

PHOTO ANALYSIS REPORT

Approved For Release 2000/08/04 : CIA-RDP78-05867A000300910030-4

PHOTO NO. 381076 | SERIES L4408 | LONGITUDE

COUNTRY INDIA | PROVINCE JAMMU & KASHMIR

AREA NO.	SUBJECT	SUBJECT	SUBJECT	SUBJECT	SUBJECT	SUBJECT	SUBJECT	SUBJECT
1551	DID	COL						

TUSKI LA MOUNTAIN
ASSE BETWEEN VHIKI
AND GAMBADO (34 55N
(APPROX 35 01N 76 09E) 76 10E)
≥ LARAT (SHRINE)

25X1A

DATE OF PHOTO	TYPE	QUALITY	CLASS	NO. OF CARDS
4 OCT 58	4	3	~~3~~ C	2

CAPTIONED BY

CLASSIFICATION CONFIDENTIAL SECURITY INFO

Approved For Release 2000/08/04 : CIA-RDP78

FORM NO 174 USE PREVIOUS EDITIONS | PHOTO ANALYSIS REPORT

Approved For Release 2000/08/04 : CIA-RDP78-05867A000300910030-4

PHOTO NO. 38102 L4408

COUNTRY INDIA PROVINCE JAMMU & KASHMIR

AREA NO.	SUBJECT	SUBJECT	SUBJECT	SUBJECT	SUBJECT	SUBJECT	SUBJECT	SUBJECT
155U	DIO	D3C						

TUSKI LIA MOUNTAIN P
ASS BETWEEN VAZIRI GU
ND Q GAMBADO (34 55N
(APPROX 35 01 N 76 09E) 76 10E)
= IZRAT (SHRINE)

(4-29-60)

25X1A

DATE OF PHOTO			TYPE	QUALITY	CLASS	NO. OF CARDS
4 OCT	5	8	J	2	S	2

CLASSIFICATION SECRET Cont CAPTIONED BY

Approved For Release 2000/08/04 : CIA-RDP78

FORM NO. 174 1 JUN 55 USE PREVIOUS EDITIONS PHOTO ANALYSIS REPORT

Approved For Release 2000/08/04 : CIA-RDP78-05867A000300910030-4

PHOTO NO. 381078 | L4408

COUNTRY: INDIA | PROVINCE: JAMMU & KASHMIR

AREA NO.	SUBJECT	SUBJECT	SUBJECT	SUBJECT	SUBJECT	SUBJECT	SUBJECT	SUBJECT
1554	C81							

TUSKI LA MOUNTAIN PASS

AND BETWEEN VHERI AND

LUNDI GAMBADO (34 55N 76 10E)

(APPROX 35 01 N 76 09E)

CHILDREN IN TUSKI LA

(8)

25X1A

DATE OF PHOTO	TYPE	QUALITY	CLASS	NO. OF CARDS
4 OCT 58	J	2	3	1

CLASSIFICATION: SECRET | CAPTIONED BY: [redacted]

Approved For Release 2000/08/04 : CIA-RDP7

FORM NO. 174 1 JUN 56 USE PREVIOUS EDITIONS

PHOTO ANALYSIS REPORT

Approved For Release 2000/08/04 : CIA-RDP78-05867A000300910030-4

PHOTO NO. 381073 | L-4-IC 8

COUNTRY: INDIA | PROVINCE: [illegible]

AREA NO.	SUBJECT	SUBJECT	SUBJECT	SUBJECT	SUBJECT	SUBJECT	SUBJECT	SUBJECT
1551	DID	C68						

[illegible]

MAN CARRYING (MAUND) 80 POUNDS OF WHEAT OUTSIDE OF VILLAGE

(1,6,7)

ILLEGIB

DATE OF PHOTO	TYPE	QUALITY	CLASS	NO. OF CARDS
4 OCT 58	1	-	3	2

CLASSIFICATION: [illegible] | CAPTIONED BY: [illegible]

Approved For Release 2000/08/04 : CIA-RDP7

FORM NO 174 USE PREVIOUS EDITIONS PHOTO ANALYSIS REPORT
1 JUN 56